

2023 - 00006560

PHOTOS TAKEN  
 SECONDARY CRASH  
 PRIVATE PROPERTY

OH-2  OH-3   
 OH-1P  OTHER

LOCAL INFORMATION

REPORTING AGENCY NAME\*  
**Heath PD**

NCIC\*  
**04507**

HIT/SKIP  
 1 - SOLVED  
 2 - UNSOLVED

NUMBER OF UNITS  
**02**

UNIT IN ERROR  
 98 - ANIMAL  
 99 - UNKNOWN  
**02**

COUNTY\* **45** LOCALITY\* **1** LOCATION: CITY, VILLAGE, TOWNSHIP\*  
**HEATH**

CRASH DATE / TIME\*  
**06092023 0849**

CRASH SEVERITY  
 1 - FATAL  
 2 - SERIOUS INJURY SUSPECTED  
 3 - MINOR INJURY SUSPECTED  
 4 - INJURY POSSIBLE  
 5 - PROPERTY DAMAGE ONLY  
**5**

ROUTE TYPE ROUTE NUMBER PREFIX LOCATION ROAD NAME ROAD TYPE  
**SADDLEBROOK**  
**DR**

LATITUDE DECIMAL DEGREES  
**40.011405**

ROUTE TYPE ROUTE NUMBER PREFIX REFERENCE ROAD NAME (ROAD, MILEPOST, HOUSE #) ROAD TYPE  
**1520**

LONGITUDE DECIMAL DEGREES  
**-8.46246**

REFERENCE POINT DIRECTION FROM REFERENCE ROUTE TYPE ROAD TYPE

1 - INTERSECTION 1 - NORTH IR - INTERSTATE ROUTE(TP) AL - ALLEY HW - HIGHWAY RD - ROAD  
 2 - MILE POST 2 - SOUTH US - FEDERAL US ROUTE AV - AVENUE LA - LANE SQ - SQUARE  
 3 - HOUSE # 3 - EAST SR - STATE ROUTE BL - BOULEVARD MP - MILEPOST ST - STREET  
 4 - WEST 4 - WEST CR - CIRCLE OV - OVAL TE - TERRACE  
 CT - COURT PK - PARKWAY TL - TRAIL  
 TR - NUMBERED TOWNSHIP ROUTE DR - DRIVE PI - PIKE WA - WAY  
 HE - HEIGHTS PL - PLACE

INTERSECTION RELATED

WITHIN INTERSECTION OR ON APPROACH

WITHIN INTERCHANGE AREA NUMBER OF APPROACHES

ROADWAY

ROADWAY DIVIDED

LOCATION OF FIRST HARMFUL EVENT

**02**

1 - ON ROADWAY  
 2 - ON SHOULDER  
 3 - IN MEDIAN  
 4 - ON ROADSIDE  
 5 - ON GORE  
 6 - OUTSIDE TRAFFIC WAY  
 7 - ON RAMP  
 8 - OFF RAMP

9 - CROSSOVER  
 10 - DRIVEWAY/ALLEY ACCESS  
 11 - RAILWAY GRADE CROSSING  
 12 - SHARED USE PATHS OR TRAILS  
 13 - BIKE LANE  
 14 - TOLL BOOTH  
 99 - OTHER / UNKNOWN

MANNER OF CRASH COLLISION/IMPACT

**7**

1 - NOT COLLISION BETWEEN TWO MOTOR VEHICLES IN TRANSPORT  
 2 - REAR-END  
 3 - HEAD-ON

4 - REAR-TO-REAR  
 5 - BACKING  
 6 - ANGLE  
 7 - SIDESWIPE, SAME DIRECTION  
 8 - SIDESWIPE, OPPOSITE DIRECTION  
 9 - OTHER / UNKNOWN

DIRECTION OF TRAVEL

1 - NORTH  
 2 - SOUTH  
 3 - EAST  
 4 - WEST

MEDIAN TYPE

1 - DIVIDED FLUSH MEDIAN (< 4 FEET)  
 2 - DIVIDED FLUSH MEDIAN (≥ 4 FEET)  
 3 - DIVIDED, DEPRESSED MEDIAN  
 4 - DIVIDED, RAISED MEDIAN (ANY TYPE)  
 9 - OTHER/UNKNOWN

WORK ZONE RELATED  
 WORKERS PRESENT  
 LAW ENFORCEMENT PRESENT  
 ACTIVE SCHOOL ZONE

WORK ZONE TYPE

1 - LANE CLOSURE  
 2 - LANE SHIFT/CROSSOVER  
 3 - WORK ON SHOULDER OR MEDIAN  
 4 - INTERMITTENT OR MOVING WORK  
 5 - OTHER

LOCATION OF CRASH IN WORK ZONE

1 - BEFORE THE 1ST WORK ZONE WARNING SIGN  
 2 - ADVANCE WARNING AREA  
 3 - TRANSITION AREA  
 4 - ACTIVITY AREA  
 5 - TERMINATION AREA

CONTOUR

**1**

1 - STRAIGHT LEVEL  
 2 - STRAIGHT GRADE  
 3 - CURVE LEVEL  
 4 - CURVE GRADE  
 9 - OTHER/UNKNOWN

CONDITIONS

**1**

1 - DRY  
 2 - WET  
 3 - SNOW  
 4 - ICE  
 5 - SAND, MUD, DIRT, OIL, GRAVEL  
 6 - WATER (STANDING, MOVING)  
 7 - SLUSH  
 9 - OTHER/UNKNOWN

SURFACE

**2**

1 - CONCRETE  
 2 - BLACKTOP, BITUMINOUS, ASPHALT  
 3 - BRICK/BLOCK  
 4 - SLAG, GRAVEL, STONE  
 5 - DIRT  
 9 - OTHER/UNKNOWN

LIGHT CONDITION

**1**

1 - DAYLIGHT  
 2 - DAWN/DUSK  
 3 - DARK - LIGHTED ROADWAY  
 4 - DARK - ROADWAY NOT LIGHTED  
 5 - DARK - UNKNOWN ROADWAY LIGHTING  
 9 - OTHER / UNKNOWN

WEATHER

**01**

1 - CLEAR  
 2 - CLOUDY  
 3 - FOG, SMOG, SMOKE  
 4 - RAIN  
 5 - SLEET, HAIL  
 6 - SNOW  
 7 - SEVERE CROSSWINDS  
 8 - BLOWING SAND, SOIL, DIRT, SNOW  
 9 - FREEZING RAIN OR FREEZING DRIZZLE  
 99 - OTHER / UNKNOWN

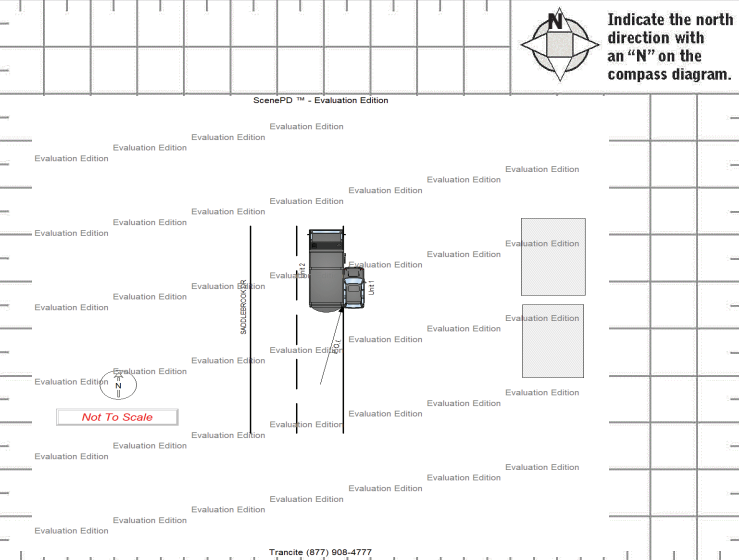
SCENE SKETCH

NARRATIVE

**Unit 1 was an unoccupied parked motor vehicle.**

**Unit 1 was struck by Unit 2 when it passed by.**

**Unit 2 was passing by unit 1 and struck the driver's side rear and front doors. Driver's side tire and wheel was also damaged by this contact.**



CRASH REPORTED DATE / TIME: **06092023 0849** DISPATCH DATE / TIME: **06092023 0850** ARRIVAL DATE / TIME: **06092023 0856** SCENE CLEARED DATE / TIME: **06092023 0931**

REPORT TAKEN BY:  POLICE AGENCY  MOTORIST

SUPPLEMENT (CORRECTION OR ADDITION TO AN EXISTING REPORT SENT TO 60PS):

TOTAL TIME ROADWAY CLOSED: OFFICER'S NAME\* **Roberts** CHECKED BY OFFICER'S NAME\* **Hunt**

OTHER INVESTIGATION TIME: OFFICER'S BADGE NUMBER\* **07-149** CHECKED BY OFFICER'S BADGE NUMBER\* **07-130**

TOTAL MINUTES

**OWNER**

UNIT # **01** OWNER NAME: LAST, FIRST, MIDDLE (SAME AS DRIVER) **Johnson, Mary** OWNER PHONE: INCLUDE AREA CODE (SAME AS DRIVER) [REDACTED]

OWNER ADDRESS: STREET, CITY, STATE, ZIP (SAME AS DRIVER) **1520 Saddlebrook DR Heath, OH 43056**

COMMERCIAL CARRIER: NAME, ADDRESS, CITY, STATE, ZIP \_\_\_\_\_ COMMERCIAL CARRIER PHONE: INCLUDE AREA CODE \_\_\_\_\_

**DAMAGE**

**DAMAGE SCALE**

**3** 1 - NONE 3 - FUNCTIONAL DAMAGE  
2 - MINOR DAMAGE 4 - DISABLING DAMAGE  
9 - UNKNOWN

**VEHICLE**

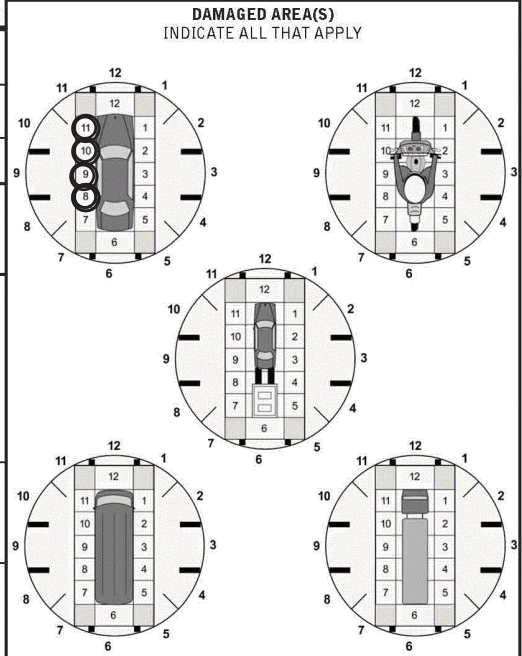
LP STATE **OH** LICENSE PLATE # **JSG2927** VEHICLE IDENTIFICATION # **2HGFE2F59NH564860** VEHICLE YEAR **2022** VEHICLE MAKE **Honda**

INSURANCE VERIFIED INSURANCE COMPANY **ERIE INS. COMPANY** INSURANCE POLICY # **Q02 7509522** COLOR **GRY** VEHICLE MODEL **CIV**

COMMERCIAL  GOVERNMENT  IN EMERGENCY RESPONSE TYPE OF USE

INTERLOCK DEVICE EQUIPPED  HIT/SKIP UNIT #OCCUPANTS **00** US DOT # \_\_\_\_\_ TOWED BY: COMPANY NAME \_\_\_\_\_

MATERIAL RELEASED  PLACARD HAZARDOUS MATERIAL CLASS # PLACARD ID # \_\_\_\_\_



**UNIT TYPE**

**01**

1 - PASSENGER CAR 7 - MOTORCYCLE 2-WHEELED 12 - GOLF CART 18 - LIMO (LIVERY VEHICLE) 23 - PEDESTRIAN / SKATER  
2 - PASSENGER VAN (MINIVAN) 8 - MOTORCYCLE 3-WHEELED 13 - SNOWMOBILE 19 - BUS (16+ PASSENGERS) 24 - WHEELCHAIR (ANY TYPE)  
3 - SPORT UTILITY VEHICLE 9 - AUTOCYCLE 14 - SINGLE UNIT TRUCK 20 - OTHER VEHICLE 25 - OTHER NON-MOTORIST  
4 - PICK UP 10 - MOPED OR MOTORIZED BICYCLE 15 - SEMI-TRACTOR 21 - HEAVY EQUIPMENT 26 - BICYCLE  
5 - CARGO VAN 11 - ALL TERRAIN VEHICLE (ATV / UTV) 16 - FARM EQUIPMENT 22 - ANIMAL WITH RIDER OR ANIMAL-DRAWN VEHICLE 27 - TRAIN  
6 - VAN (9-15 SEATS) 17 - MOTORHOME 99 - UNKNOWN OR HIT/SKIP

# OF TRAILING UNITS \_\_\_\_\_

**VEHICLE**

**2** WAS VEHICLE OPERATING IN AUTONOMOUS MODE WHEN CRASH OCCURRED? **0** AUTONOMOUS MODE LEVEL

1 - YES 2 - NO 9 - OTHER / UNKNOWN

0 - NO AUTOMATION 1 - DRIVER ASSISTANCE 2 - PARTIAL AUTOMATION 3 - CONDITIONAL AUTOMATION 4 - HIGH AUTOMATION 5 - FULL AUTOMATION 9 - UNKNOWN

**SPECIAL FUNCTION**

**01**

1 - NONE 6 - BUS - CHARTER/TOUR 11 - FIRE 16 - FARM 21 - MAIL CARRIER  
2 - TAXI 7 - BUS - INTERCITY 12 - MILITARY 17 - MOWING 99 - OTHER / UNKNOWN  
3 - ELECTRONIC RIDE SHARING 8 - BUS - SHUTTLE 13 - POLICE 18 - SNOW REMOVAL  
4 - SCHOOL TRANSPORT 9 - BUS - OTHER 14 - PUBLIC UTILITY 19 - TOWING  
5 - BUS - TRANSIT/COMMUTER 10 - AMBULANCE 15 - CONSTRUCTION EQUIPMENT 20 - SAFETY SERVICE PATROL

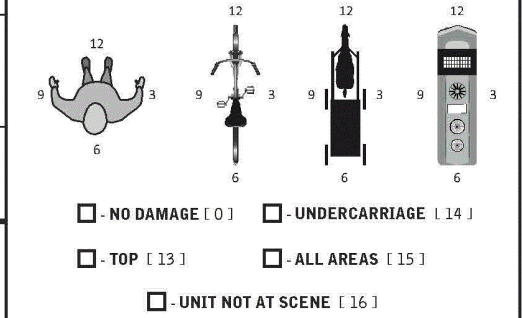
**CARGO BODY TYPE**

**01**

1 - NO CARGO BODY TYPE / NOT APPLICABLE 3 - VEHICLE TOWING ANOTHER MOTOR VEHICLE 5 - INTERMODAL CONTAINER CHASSIS 8 - POLE 12 - CONCRETE MIXER  
2 - BUS 4 - LOGGING 6 - CARGO VAN/ENCLOSED BOX 10 - FLAT BED 14 - GARBAGE/REFUSE  
7 - GRAIN/CHIPS/GRAVEL 11 - DUMP 99 - OTHER / UNKNOWN

**VEHICLE DEFECTS**

1 - TURN SIGNALS 4 - BRAKES 7 - WORN OR SLICK TIRES 9 - MOTOR TROUBLE 99 - OTHER / UNKNOWN  
2 - HEAD LAMPS 5 - STEERING 8 - TRAILER EQUIPMENT DEFECTIVE 10 - DISABLED FROM PRIOR ACCIDENT  
3 - TAIL LAMPS 6 - TIRE BLOWOUT



**NON-MOTORIST LOCATION AT IMPACT**

1 - INTERSECTION - MARKED CROSSWALK 3 - INTERSECTION - OTHER 6 - BICYCLE LANE 9 - MEDIAN/CROSSING ISLAND 12 - FIRST RESPONDER AT INCIDENT SCENE  
2 - INTERSECTION - UNMARKED CROSSWALK 4 - MIDBLOCK - MARKED 7 - SHOULDER / ROADSIDE 10 - DRIVEWAY ACCESS 15 - OTHER / UNKNOWN  
5 - TRAVEL LANE - OTHER LOCATION 8 - SIDEWALK 11 - SHARED USE PATHS OR TRAILS

**ACTION**

**4**

1 - NON-CONTACT 1 - STRAIGHT AHEAD 7 - MAKING U-TURN 13 - NEGOTIATING A CURVE 18 - APPROACHING OR LEAVING VEHICLE  
2 - NON-COLLISION 2 - BACKING 8 - ENTERING TRAFFIC LANE 14 - ENTERING OR CROSSING SPECIFIED LOCATION 19 - STANDING  
3 - STRIKING 3 - CHANGING LANES 9 - LEAVING TRAFFIC LANE 15 - WALKING, RUNNING, JOGGING, PLAYING 20 - OTHER NON-MOTORIST  
4 - STRUCK PRE-CRASH ACTIONS 10 - PARKED 16 - WORKING 21 - STANDING OUTSIDE DISABLED VEHICLE  
5 - BOTH STRIKING & STRUCK 5 - MAKING RIGHT TURN 11 - SLOWING OR STOPPED IN TRAFFIC 17 - PUSHING VEHICLE 99 - OTHER / UNKNOWN  
9 - OTHER / UNKNOWN 6 - MAKING LEFT TURN 12 - DRIVERLESS

**INITIAL POINT OF CONTACT**

**08**

0 - NO DAMAGE 14 - UNDERCARRIAGE  
1-12 - REFER TO UNIT DIAGRAM 15 - VEHICLE NOT AT SCENE  
13 - TOP 99 - UNKNOWN

**CONTRIBUTING CIRCUMSTANCES**

**01**

1 - NONE 7 - LEFT OF CENTER 13 - IMPROPER START FROM A PARKED POSITION 17 - VISION OBSTRUCTION 21 - LYING IN ROADWAY  
2 - FAILURE TO YIELD 8 - FOLLOWING TOO CLOSE / ACDA 14 - STOPPED OR PARKED ILLEGALLY 18 - OPERATING DEFECTIVE EQUIPMENT 22 - NOT DISCERNIBLE  
3 - RAN RED LIGHT 9 - IMPROPER LANE CHANGE 15 - SWERVING TO AVOID 19 - LOAD SHIFTING/FALLING/SPILLING 23 - OPENING DOOR INTO ROADWAY  
4 - RAN STOP SIGN 10 - IMPROPER PASSING 16 - WRONG WAY 20 - IMPROPER CROSSING 99 - OTHER IMPROPER ACTION  
5 - UNSAFE SPEED 11 - DROVE OFF ROAD  
6 - IMPROPER TURN 12 - IMPROPER BACKING

**TRAFFIC**

**TRAFFICWAY FLOW** **2** **TRAFFIC CONTROL** **6**

1 - ONE-WAY 2 - TWO-WAY 1 - ROUNDABOUT 4 - STOP SIGN  
2 - SIGNAL 5 - YIELD SIGN  
3 - FLASHER 6 - NO CONTROL

**SEQUENCE OF EVENTS**

**21**

1 - OVERTURN/ROLLOVER 6 - EQUIPMENT FAILURE 11 - CROSS CENTERLINE - OPPOSITE DIRECTION OF TRAVEL 16 - RAILWAY VEHICLE 22 - WORK ZONE MAINTENANCE EQUIPMENT  
2 - FIRE/EXPLOSION 7 - SEPARATION OF UNITS 12 - DOWNHILL RUNAWAY 17 - ANIMAL - FARM 23 - STRUCK BY FALLING, SHIFTING CARGO OR ANYTHING SET IN MOTION BY A MOTOR VEHICLE  
3 - IMMERSION 8 - RAN OFF ROAD RIGHT 13 - OTHER NON-COLLISION 18 - ANIMAL - DEER 24 - OTHER IMMOVABLE OBJECT  
4 - JACKKNIFE 9 - RAN OFF ROAD LEFT 14 - PEDESTRIAN 19 - ANIMAL - OTHER  
5 - CARGO / EQUIPMENT LOSS OR SHIFT 10 - CROSS MEDIAN 15 - PEDALCYCLE 21 - PARKED MOTOR VEHICLE

**# OF THROUGH LANES ON ROAD** **2** **RAIL GRADE CROSSING** **1**

1 - NOT INVOLVED  
2 - INVOLVED-ACTIVE CROSSING  
3 - INVOLVED-PASSIVE CROSSING

**COLLISION WITH FIXED OBJECT - STRUCK**

25 - IMPACT ATTENUATOR / CRASH CUSHION 31 - GUARDRAIL END 37 - TRAFFIC SIGN POST 43 - CURB 50 - WORK ZONE MAINTENANCE EQUIPMENT  
26 - BRIDGE OVERHEAD STRUCTURE 32 - PORTABLE BARRIER 38 - OVERHEAD SIGN POST 44 - DITCH 51 - WALL  
27 - BRIDGE PIER OR ABUTMENT 33 - MEDIAN CABLE BARRIER 39 - LIGHT / LUMINARIES SUPPORT 45 - EMBANKMENT 52 - BUILDING  
28 - BRIDGE PARAPET 34 - MEDIAN GUARDRAIL BARRIER 40 - UTILITY POLE 46 - FENCE 53 - TUNNEL  
29 - BRIDGE RAIL 35 - MEDIAN CONCRETE BARRIER 41 - OTHER POST, POLE OR SUPPORT 47 - MAILBOX 54 - OTHER FIXED OBJECT  
30 - GUARDRAIL FACE 36 - MEDIAN OTHER BARRIER 42 - CULVERT 48 - TREE 99 - OTHER / UNKNOWN  
49 - FIRE HYDRANT

**1** FIRST HARMFUL EVENT **1** MOST HARMFUL EVENT

**UNIT / NON-MOTORIST DIRECTION**

FROM **2** TO **1**

1 - NORTH 5 - NORTHEAST  
2 - SOUTH 6 - NORTHWEST  
3 - EAST 7 - SOUTHEAST  
4 - WEST 8 - SOUTHWEST  
9 - OTHER / UNKNOWN

**UNIT SPEED** **0** **DETECTED SPEED** **1**

1 - STATED / ESTIMATED SPEED  
2 - CALCULATED / EDR  
3 - UNDETERMINED

**POSTED SPEED** **25**

OWNER	UNIT # <b>02</b>	OWNER NAME: LAST, FIRST, MIDDLE (SAME AS DRIVER) <b>ADKINS DISPOSAL SERVICE,</b>	OWNER PHONE: INCLUDE AREA CODE (SAME AS DRIVER) [REDACTED]																																			
	OWNER ADDRESS: STREET, CITY, STATE, ZIP (SAME AS DRIVER) <b>100 DECROW AVE NEWARK, OH 43055</b>																																					
COMMERCIAL CARRIER: NAME, ADDRESS, CITY, STATE, ZIP <b>ADKINS DISPOSAL SERV 100 DECROW ST NEWARK, OH 43055 43055</b>		COMMERCIAL CARRIER PHONE: INCLUDE AREA CODE [REDACTED]																																				
LP STATE <b>OH</b>	LICENSE PLATE # <b>PMB8789</b>	VEHICLE IDENTIFICATION # <b>3ALHCYFE2MDML1565</b>	VEHICLE YEAR <b>2021</b>																																			
VEHICLE MAKE <b>Freightliner</b>		INSURANCE VERIFIED <input checked="" type="checkbox"/>	INSURANCE COMPANY <b>ZURICH AMERICAN INS.</b>																																			
INSURANCE POLICY # <b>BAP-7520788-02</b>		COLOR <b>WHI</b>	VEHICLE MODEL <b>Unk</b>																																			
TYPE OF USE <input checked="" type="checkbox"/> COMMERCIAL <input type="checkbox"/> GOVERNMENT <input type="checkbox"/> IN EMERGENCY RESPONSE		US DOT # <b>102910</b>	TOWED BY: COMPANY NAME																																			
INTERLOCK DEVICE EQUIPPED <input type="checkbox"/> HIT/SKIP UNIT <input type="checkbox"/>		VEHICLE WEIGHT GVWR/GCWR 1 - ≤10K LBS. 2 - 10,001 - 26K LBS. 3 - >26K LBS. <b>3</b>	HAZARDOUS MATERIAL <input type="checkbox"/> MATERIAL RELEASED CLASS # PLACARD ID # <input type="checkbox"/> PLACARD																																			
#OCCUPANTS <b>01</b>		VEHICLE YEAR <b>2021</b>																																				
UNIT TYPE <b>14</b>																																						
<table border="0"> <tr> <td>1 - PASSENGER CAR</td> <td>7 - MOTORCYCLE 2-WHEELED</td> <td>12 - GOLF CART</td> <td>18 - LIMO (LIVERY VEHICLE)</td> <td>23 - PEDESTRIAN / SKATER</td> </tr> <tr> <td>2 - PASSENGER VAN (MINIVAN)</td> <td>8 - MOTORCYCLE 3-WHEELED</td> <td>13 - SNOWMOBILE</td> <td>19 - BUS (16+ PASSENGERS)</td> <td>24 - WHEELCHAIR (ANY TYPE)</td> </tr> <tr> <td>3 - SPORT UTILITY VEHICLE</td> <td>9 - AUTOCYCLE</td> <td>14 - SINGLE UNIT TRUCK</td> <td>20 - OTHER VEHICLE</td> <td>25 - OTHER NON-MOTORIST</td> </tr> <tr> <td>4 - PICK UP</td> <td>10 - MOPED OR MOTORIZED BICYCLE</td> <td>15 - SEMI-TRACTOR</td> <td>21 - HEAVY EQUIPMENT</td> <td>26 - BICYCLE</td> </tr> <tr> <td>5 - CARGO VAN</td> <td>11 - ALL TERRAIN VEHICLE (ATV / UTV)</td> <td>16 - FARM EQUIPMENT</td> <td>22 - ANIMAL WITH RIDER OR ANIMAL-DRAWN VEHICLE</td> <td>27 - TRAIN</td> </tr> <tr> <td>6 - VAN (9-15 SEATS)</td> <td></td> <td>17 - MOTORHOME</td> <td>99 - UNKNOWN OR HIT/SKIP</td> <td></td> </tr> </table>				1 - PASSENGER CAR	7 - MOTORCYCLE 2-WHEELED	12 - GOLF CART	18 - LIMO (LIVERY VEHICLE)	23 - PEDESTRIAN / SKATER	2 - PASSENGER VAN (MINIVAN)	8 - MOTORCYCLE 3-WHEELED	13 - SNOWMOBILE	19 - BUS (16+ PASSENGERS)	24 - WHEELCHAIR (ANY TYPE)	3 - SPORT UTILITY VEHICLE	9 - AUTOCYCLE	14 - SINGLE UNIT TRUCK	20 - OTHER VEHICLE	25 - OTHER NON-MOTORIST	4 - PICK UP	10 - MOPED OR MOTORIZED BICYCLE	15 - SEMI-TRACTOR	21 - HEAVY EQUIPMENT	26 - BICYCLE	5 - CARGO VAN	11 - ALL TERRAIN VEHICLE (ATV / UTV)	16 - FARM EQUIPMENT	22 - ANIMAL WITH RIDER OR ANIMAL-DRAWN VEHICLE	27 - TRAIN	6 - VAN (9-15 SEATS)		17 - MOTORHOME	99 - UNKNOWN OR HIT/SKIP						
1 - PASSENGER CAR	7 - MOTORCYCLE 2-WHEELED	12 - GOLF CART	18 - LIMO (LIVERY VEHICLE)	23 - PEDESTRIAN / SKATER																																		
2 - PASSENGER VAN (MINIVAN)	8 - MOTORCYCLE 3-WHEELED	13 - SNOWMOBILE	19 - BUS (16+ PASSENGERS)	24 - WHEELCHAIR (ANY TYPE)																																		
3 - SPORT UTILITY VEHICLE	9 - AUTOCYCLE	14 - SINGLE UNIT TRUCK	20 - OTHER VEHICLE	25 - OTHER NON-MOTORIST																																		
4 - PICK UP	10 - MOPED OR MOTORIZED BICYCLE	15 - SEMI-TRACTOR	21 - HEAVY EQUIPMENT	26 - BICYCLE																																		
5 - CARGO VAN	11 - ALL TERRAIN VEHICLE (ATV / UTV)	16 - FARM EQUIPMENT	22 - ANIMAL WITH RIDER OR ANIMAL-DRAWN VEHICLE	27 - TRAIN																																		
6 - VAN (9-15 SEATS)		17 - MOTORHOME	99 - UNKNOWN OR HIT/SKIP																																			
# OF TRAILING UNITS																																						
WAS VEHICLE OPERATING IN AUTONOMOUS MODE WHEN CRASH OCCURRED? 1 - YES 2 - NO 9 - OTHER / UNKNOWN <b>2</b>																																						
AUTONOMOUS MODE LEVEL 0 - NO AUTOMATION 1 - DRIVER ASSISTANCE 2 - PARTIAL AUTOMATION 3 - CONDITIONAL AUTOMATION 4 - HIGH AUTOMATION 5 - FULL AUTOMATION 9 - UNKNOWN <b>0</b>																																						
SPECIAL FUNCTION <b>01</b>																																						
<table border="0"> <tr> <td>1 - NONE</td> <td>6 - BUS - CHARTER/TOUR</td> <td>11 - FIRE</td> <td>16 - FARM</td> <td>21 - MAIL CARRIER</td> </tr> <tr> <td>2 - TAXI</td> <td>7 - BUS - INTERCITY</td> <td>12 - MILITARY</td> <td>17 - MOWING</td> <td>99 - OTHER / UNKNOWN</td> </tr> <tr> <td>3 - ELECTRONIC RIDE SHARING</td> <td>8 - BUS - SHUTTLE</td> <td>13 - POLICE</td> <td>18 - SNOW REMOVAL</td> <td></td> </tr> <tr> <td>4 - SCHOOL TRANSPORT</td> <td>9 - BUS - OTHER</td> <td>14 - PUBLIC UTILITY</td> <td>19 - TOWING</td> <td></td> </tr> <tr> <td>5 - BUS - TRANSIT/COMMUTER</td> <td>10 - AMBULANCE</td> <td>15 - CONSTRUCTION EQUIPMENT</td> <td>20 - SAFETY SERVICE PATROL</td> <td></td> </tr> </table>				1 - NONE	6 - BUS - CHARTER/TOUR	11 - FIRE	16 - FARM	21 - MAIL CARRIER	2 - TAXI	7 - BUS - INTERCITY	12 - MILITARY	17 - MOWING	99 - OTHER / UNKNOWN	3 - ELECTRONIC RIDE SHARING	8 - BUS - SHUTTLE	13 - POLICE	18 - SNOW REMOVAL		4 - SCHOOL TRANSPORT	9 - BUS - OTHER	14 - PUBLIC UTILITY	19 - TOWING		5 - BUS - TRANSIT/COMMUTER	10 - AMBULANCE	15 - CONSTRUCTION EQUIPMENT	20 - SAFETY SERVICE PATROL											
1 - NONE	6 - BUS - CHARTER/TOUR	11 - FIRE	16 - FARM	21 - MAIL CARRIER																																		
2 - TAXI	7 - BUS - INTERCITY	12 - MILITARY	17 - MOWING	99 - OTHER / UNKNOWN																																		
3 - ELECTRONIC RIDE SHARING	8 - BUS - SHUTTLE	13 - POLICE	18 - SNOW REMOVAL																																			
4 - SCHOOL TRANSPORT	9 - BUS - OTHER	14 - PUBLIC UTILITY	19 - TOWING																																			
5 - BUS - TRANSIT/COMMUTER	10 - AMBULANCE	15 - CONSTRUCTION EQUIPMENT	20 - SAFETY SERVICE PATROL																																			
CARGO BODY TYPE <b>14</b>																																						
<table border="0"> <tr> <td>1 - NO CARGO BODY TYPE / NOT APPLICABLE</td> <td>3 - VEHICLE TOWING ANOTHER MOTOR VEHICLE</td> <td>5 - INTERMODAL CONTAINER CHASSIS</td> <td>8 - POLE</td> <td>12 - CONCRETE MIXER</td> </tr> <tr> <td>2 - BUS</td> <td>4 - LOGGING</td> <td>6 - CARGO VAN/ENCLOSED BOX</td> <td>9 - CARGO TANK</td> <td>13 - AUTOTRANSPORTER</td> </tr> <tr> <td></td> <td></td> <td>7 - GRAIN/CHIPS/GRAVEL</td> <td>10 - FLAT BED</td> <td>14 - GARBAGE/REFUSE</td> </tr> <tr> <td></td> <td></td> <td></td> <td>11 - DUMP</td> <td>99 - OTHER / UNKNOWN</td> </tr> </table>				1 - NO CARGO BODY TYPE / NOT APPLICABLE	3 - VEHICLE TOWING ANOTHER MOTOR VEHICLE	5 - INTERMODAL CONTAINER CHASSIS	8 - POLE	12 - CONCRETE MIXER	2 - BUS	4 - LOGGING	6 - CARGO VAN/ENCLOSED BOX	9 - CARGO TANK	13 - AUTOTRANSPORTER			7 - GRAIN/CHIPS/GRAVEL	10 - FLAT BED	14 - GARBAGE/REFUSE				11 - DUMP	99 - OTHER / UNKNOWN															
1 - NO CARGO BODY TYPE / NOT APPLICABLE	3 - VEHICLE TOWING ANOTHER MOTOR VEHICLE	5 - INTERMODAL CONTAINER CHASSIS	8 - POLE	12 - CONCRETE MIXER																																		
2 - BUS	4 - LOGGING	6 - CARGO VAN/ENCLOSED BOX	9 - CARGO TANK	13 - AUTOTRANSPORTER																																		
		7 - GRAIN/CHIPS/GRAVEL	10 - FLAT BED	14 - GARBAGE/REFUSE																																		
			11 - DUMP	99 - OTHER / UNKNOWN																																		
VEHICLE DEFECTS																																						
<table border="0"> <tr> <td>1 - TURN SIGNALS</td> <td>4 - BRAKES</td> <td>7 - WORN OR SLICK TIRES</td> <td>9 - MOTOR TROUBLE</td> <td>99 - OTHER / UNKNOWN</td> </tr> <tr> <td>2 - HEAD LAMPS</td> <td>5 - STEERING</td> <td>8 - TRAILER EQUIPMENT DEFECTIVE</td> <td>10 - DISABLED FROM PRIOR ACCIDENT</td> <td></td> </tr> <tr> <td>3 - TAIL LAMPS</td> <td>6 - TIRE BLOWOUT</td> <td></td> <td></td> <td></td> </tr> </table>				1 - TURN SIGNALS	4 - BRAKES	7 - WORN OR SLICK TIRES	9 - MOTOR TROUBLE	99 - OTHER / UNKNOWN	2 - HEAD LAMPS	5 - STEERING	8 - TRAILER EQUIPMENT DEFECTIVE	10 - DISABLED FROM PRIOR ACCIDENT		3 - TAIL LAMPS	6 - TIRE BLOWOUT																							
1 - TURN SIGNALS	4 - BRAKES	7 - WORN OR SLICK TIRES	9 - MOTOR TROUBLE	99 - OTHER / UNKNOWN																																		
2 - HEAD LAMPS	5 - STEERING	8 - TRAILER EQUIPMENT DEFECTIVE	10 - DISABLED FROM PRIOR ACCIDENT																																			
3 - TAIL LAMPS	6 - TIRE BLOWOUT																																					
NON-MOTORIST LOCATION AT IMPACT																																						
<table border="0"> <tr> <td>1 - INTERSECTION - MARKED CROSSWALK</td> <td>3 - INTERSECTION - OTHER MARKED CROSSWALK</td> <td>6 - BICYCLE LANE</td> <td>9 - MEDIAN/CROSSING ISLAND</td> <td>12 - FIRST RESPONDER AT INCIDENT SCENE</td> </tr> <tr> <td>2 - INTERSECTION - UNMARKED CROSSWALK</td> <td>5 - TRAVEL LANE - OTHER LOCATION</td> <td>7 - SHOULDER / ROADSIDE</td> <td>10 - DRIVEWAY ACCESS</td> <td>99 - OTHER / UNKNOWN</td> </tr> <tr> <td></td> <td></td> <td>8 - SIDEWALK</td> <td>11 - SHARED USE PATHS OR TRAILS</td> <td></td> </tr> </table>				1 - INTERSECTION - MARKED CROSSWALK	3 - INTERSECTION - OTHER MARKED CROSSWALK	6 - BICYCLE LANE	9 - MEDIAN/CROSSING ISLAND	12 - FIRST RESPONDER AT INCIDENT SCENE	2 - INTERSECTION - UNMARKED CROSSWALK	5 - TRAVEL LANE - OTHER LOCATION	7 - SHOULDER / ROADSIDE	10 - DRIVEWAY ACCESS	99 - OTHER / UNKNOWN			8 - SIDEWALK	11 - SHARED USE PATHS OR TRAILS																					
1 - INTERSECTION - MARKED CROSSWALK	3 - INTERSECTION - OTHER MARKED CROSSWALK	6 - BICYCLE LANE	9 - MEDIAN/CROSSING ISLAND	12 - FIRST RESPONDER AT INCIDENT SCENE																																		
2 - INTERSECTION - UNMARKED CROSSWALK	5 - TRAVEL LANE - OTHER LOCATION	7 - SHOULDER / ROADSIDE	10 - DRIVEWAY ACCESS	99 - OTHER / UNKNOWN																																		
		8 - SIDEWALK	11 - SHARED USE PATHS OR TRAILS																																			
ACTION <b>3</b>																																						
<table border="0"> <tr> <td>1 - NON-CONTACT</td> <td>1 - STRAIGHT AHEAD</td> <td>7 - MAKING U-TURN</td> <td>13 - NEGOTIATING A CURVE</td> <td>18 - APPROACHING OR LEAVING VEHICLE</td> </tr> <tr> <td>2 - NON-COLLISION</td> <td>2 - BACKING</td> <td>8 - ENTERING TRAFFIC LANE</td> <td>14 - ENTERING OR CROSSING SPECIFIED LOCATION</td> <td>19 - STANDING</td> </tr> <tr> <td>3 - STRIKING</td> <td>3 - CHANGING LANES</td> <td>9 - LEAVING TRAFFIC LANE</td> <td>15 - WALKING, RUNNING, JOGGING, PLAYING</td> <td>20 - OTHER NON-MOTORIST</td> </tr> <tr> <td>4 - STRUCK</td> <td>4 - OVERTAKING/PASSING</td> <td>10 - PARKED</td> <td>16 - WORKING</td> <td>21 - STANDING OUTSIDE DISABLED VEHICLE</td> </tr> <tr> <td>5 - BOTH STRIKING &amp; STRUCK</td> <td>5 - MAKING RIGHT TURN</td> <td>11 - SLOWING OR STOPPED IN TRAFFIC</td> <td>17 - PUSHING VEHICLE</td> <td>99 - OTHER / UNKNOWN</td> </tr> <tr> <td>9 - OTHER / UNKNOWN</td> <td>6 - MAKING LEFT TURN</td> <td>12 - DRIVERLESS</td> <td></td> <td></td> </tr> </table>				1 - NON-CONTACT	1 - STRAIGHT AHEAD	7 - MAKING U-TURN	13 - NEGOTIATING A CURVE	18 - APPROACHING OR LEAVING VEHICLE	2 - NON-COLLISION	2 - BACKING	8 - ENTERING TRAFFIC LANE	14 - ENTERING OR CROSSING SPECIFIED LOCATION	19 - STANDING	3 - STRIKING	3 - CHANGING LANES	9 - LEAVING TRAFFIC LANE	15 - WALKING, RUNNING, JOGGING, PLAYING	20 - OTHER NON-MOTORIST	4 - STRUCK	4 - OVERTAKING/PASSING	10 - PARKED	16 - WORKING	21 - STANDING OUTSIDE DISABLED VEHICLE	5 - BOTH STRIKING & STRUCK	5 - MAKING RIGHT TURN	11 - SLOWING OR STOPPED IN TRAFFIC	17 - PUSHING VEHICLE	99 - OTHER / UNKNOWN	9 - OTHER / UNKNOWN	6 - MAKING LEFT TURN	12 - DRIVERLESS							
1 - NON-CONTACT	1 - STRAIGHT AHEAD	7 - MAKING U-TURN	13 - NEGOTIATING A CURVE	18 - APPROACHING OR LEAVING VEHICLE																																		
2 - NON-COLLISION	2 - BACKING	8 - ENTERING TRAFFIC LANE	14 - ENTERING OR CROSSING SPECIFIED LOCATION	19 - STANDING																																		
3 - STRIKING	3 - CHANGING LANES	9 - LEAVING TRAFFIC LANE	15 - WALKING, RUNNING, JOGGING, PLAYING	20 - OTHER NON-MOTORIST																																		
4 - STRUCK	4 - OVERTAKING/PASSING	10 - PARKED	16 - WORKING	21 - STANDING OUTSIDE DISABLED VEHICLE																																		
5 - BOTH STRIKING & STRUCK	5 - MAKING RIGHT TURN	11 - SLOWING OR STOPPED IN TRAFFIC	17 - PUSHING VEHICLE	99 - OTHER / UNKNOWN																																		
9 - OTHER / UNKNOWN	6 - MAKING LEFT TURN	12 - DRIVERLESS																																				
CONTRIBUTING CIRCUMSTANCES <b>15</b>																																						
<table border="0"> <tr> <td>1 - NONE</td> <td>7 - LEFT OF CENTER</td> <td>13 - IMPROPER START FROM A PARKED POSITION</td> <td>17 - VISION OBSTRUCTION</td> <td>21 - LYING IN ROADWAY</td> </tr> <tr> <td>2 - FAILURE TO YIELD</td> <td>8 - FOLLOWING TOO CLOSE / ACDA</td> <td>14 - STOPPED OR PARKED ILLEGALLY</td> <td>18 - OPERATING DEFECTIVE EQUIPMENT</td> <td>22 - NOT DISCERNIBLE</td> </tr> <tr> <td>3 - RAN RED LIGHT</td> <td>9 - IMPROPER LANE CHANGE</td> <td>15 - SWERVING TO AVOID</td> <td>19 - LOAD SHIFTING/FALLING/SPILLING</td> <td>23 - OPENING DOOR INTO ROADWAY</td> </tr> <tr> <td>4 - RAN STOP SIGN</td> <td>10 - IMPROPER PASSING</td> <td>16 - WRONG WAY</td> <td>20 - IMPROPER CROSSING</td> <td>99 - OTHER IMPROPER ACTION</td> </tr> <tr> <td>5 - UNSAFE SPEED</td> <td>11 - DROVE OFF ROAD</td> <td></td> <td></td> <td></td> </tr> <tr> <td>6 - IMPROPER TURN</td> <td>12 - IMPROPER BACKING</td> <td></td> <td></td> <td></td> </tr> </table>				1 - NONE	7 - LEFT OF CENTER	13 - IMPROPER START FROM A PARKED POSITION	17 - VISION OBSTRUCTION	21 - LYING IN ROADWAY	2 - FAILURE TO YIELD	8 - FOLLOWING TOO CLOSE / ACDA	14 - STOPPED OR PARKED ILLEGALLY	18 - OPERATING DEFECTIVE EQUIPMENT	22 - NOT DISCERNIBLE	3 - RAN RED LIGHT	9 - IMPROPER LANE CHANGE	15 - SWERVING TO AVOID	19 - LOAD SHIFTING/FALLING/SPILLING	23 - OPENING DOOR INTO ROADWAY	4 - RAN STOP SIGN	10 - IMPROPER PASSING	16 - WRONG WAY	20 - IMPROPER CROSSING	99 - OTHER IMPROPER ACTION	5 - UNSAFE SPEED	11 - DROVE OFF ROAD				6 - IMPROPER TURN	12 - IMPROPER BACKING								
1 - NONE	7 - LEFT OF CENTER	13 - IMPROPER START FROM A PARKED POSITION	17 - VISION OBSTRUCTION	21 - LYING IN ROADWAY																																		
2 - FAILURE TO YIELD	8 - FOLLOWING TOO CLOSE / ACDA	14 - STOPPED OR PARKED ILLEGALLY	18 - OPERATING DEFECTIVE EQUIPMENT	22 - NOT DISCERNIBLE																																		
3 - RAN RED LIGHT	9 - IMPROPER LANE CHANGE	15 - SWERVING TO AVOID	19 - LOAD SHIFTING/FALLING/SPILLING	23 - OPENING DOOR INTO ROADWAY																																		
4 - RAN STOP SIGN	10 - IMPROPER PASSING	16 - WRONG WAY	20 - IMPROPER CROSSING	99 - OTHER IMPROPER ACTION																																		
5 - UNSAFE SPEED	11 - DROVE OFF ROAD																																					
6 - IMPROPER TURN	12 - IMPROPER BACKING																																					
SEQUENCE OF EVENTS																																						
EVENTS																																						
<table border="0"> <tr> <td>1 - OVERTURN/ROLLOVER</td> <td>6 - EQUIPMENT FAILURE</td> <td>11 - CROSS CENTERLINE - OPPOSITE DIRECTION OF TRAVEL</td> <td>16 - RAILWAY VEHICLE</td> <td>22 - WORK ZONE MAINTENANCE EQUIPMENT</td> </tr> <tr> <td>2 - FIRE/EXPLOSION</td> <td>7 - SEPARATION OF UNITS</td> <td>12 - DOWNHILL RUNAWAY</td> <td>17 - ANIMAL - FARM</td> <td>23 - STRUCK BY FALLING, SHIFTING CARGO OR ANYTHING SET IN MOTION BY A MOTOR VEHICLE</td> </tr> <tr> <td>3 - IMMERSION</td> <td>8 - RAN OFF ROAD RIGHT</td> <td>13 - OTHER NON-COLLISION</td> <td>18 - ANIMAL - DEER</td> <td>24 - OTHER IMMOVABLE OBJECT</td> </tr> <tr> <td>4 - JACKKNIFE</td> <td>9 - RAN OFF ROAD LEFT</td> <td>14 - PEDESTRIAN</td> <td>19 - ANIMAL - OTHER</td> <td></td> </tr> <tr> <td>5 - CARGO / EQUIPMENT LOSS OR SHIFT</td> <td>10 - CROSS MEDIAN</td> <td>15 - PEDALCYCLE</td> <td>20 - MOTOR VEHICLE IN TRANSPORT</td> <td></td> </tr> </table>				1 - OVERTURN/ROLLOVER	6 - EQUIPMENT FAILURE	11 - CROSS CENTERLINE - OPPOSITE DIRECTION OF TRAVEL	16 - RAILWAY VEHICLE	22 - WORK ZONE MAINTENANCE EQUIPMENT	2 - FIRE/EXPLOSION	7 - SEPARATION OF UNITS	12 - DOWNHILL RUNAWAY	17 - ANIMAL - FARM	23 - STRUCK BY FALLING, SHIFTING CARGO OR ANYTHING SET IN MOTION BY A MOTOR VEHICLE	3 - IMMERSION	8 - RAN OFF ROAD RIGHT	13 - OTHER NON-COLLISION	18 - ANIMAL - DEER	24 - OTHER IMMOVABLE OBJECT	4 - JACKKNIFE	9 - RAN OFF ROAD LEFT	14 - PEDESTRIAN	19 - ANIMAL - OTHER		5 - CARGO / EQUIPMENT LOSS OR SHIFT	10 - CROSS MEDIAN	15 - PEDALCYCLE	20 - MOTOR VEHICLE IN TRANSPORT											
1 - OVERTURN/ROLLOVER	6 - EQUIPMENT FAILURE	11 - CROSS CENTERLINE - OPPOSITE DIRECTION OF TRAVEL	16 - RAILWAY VEHICLE	22 - WORK ZONE MAINTENANCE EQUIPMENT																																		
2 - FIRE/EXPLOSION	7 - SEPARATION OF UNITS	12 - DOWNHILL RUNAWAY	17 - ANIMAL - FARM	23 - STRUCK BY FALLING, SHIFTING CARGO OR ANYTHING SET IN MOTION BY A MOTOR VEHICLE																																		
3 - IMMERSION	8 - RAN OFF ROAD RIGHT	13 - OTHER NON-COLLISION	18 - ANIMAL - DEER	24 - OTHER IMMOVABLE OBJECT																																		
4 - JACKKNIFE	9 - RAN OFF ROAD LEFT	14 - PEDESTRIAN	19 - ANIMAL - OTHER																																			
5 - CARGO / EQUIPMENT LOSS OR SHIFT	10 - CROSS MEDIAN	15 - PEDALCYCLE	20 - MOTOR VEHICLE IN TRANSPORT																																			
COLLISION WITH FIXED OBJECT - STRUCK																																						
<table border="0"> <tr> <td>25 - IMPACT ATTENUATOR / CRASH CUSHION</td> <td>31 - GUARDRAIL END</td> <td>37 - TRAFFIC SIGN POST</td> <td>43 - CURB</td> <td>50 - WORK ZONE MAINTENANCE EQUIPMENT</td> </tr> <tr> <td>26 - BRIDGE OVERHEAD STRUCTURE</td> <td>32 - PORTABLE BARRIER</td> <td>38 - OVERHEAD SIGN POST</td> <td>44 - DITCH</td> <td>51 - WALL</td> </tr> <tr> <td>27 - BRIDGE PIER OR ABUTMENT</td> <td>33 - MEDIAN CABLE BARRIER</td> <td>39 - LIGHT / LUMINARIES SUPPORT</td> <td>45 - EMBANKMENT</td> <td>52 - BUILDING</td> </tr> <tr> <td>28 - BRIDGE PARAPET</td> <td>34 - MEDIAN GUARDRAIL BARRIER</td> <td>40 - UTILITY POLE</td> <td>46 - FENCE</td> <td>53 - TUNNEL</td> </tr> <tr> <td>29 - BRIDGE RAIL</td> <td>35 - MEDIAN CONCRETE BARRIER</td> <td>41 - OTHER POST, POLE OR SUPPORT</td> <td>47 - MAILBOX</td> <td>54 - OTHER FIXED OBJECT</td> </tr> <tr> <td>30 - GUARDRAIL FACE</td> <td>36 - MEDIAN OTHER BARRIER</td> <td>42 - CULVERT</td> <td>48 - TREE</td> <td>99 - OTHER / UNKNOWN</td> </tr> <tr> <td></td> <td></td> <td></td> <td>49 - FIRE HYDRANT</td> <td></td> </tr> </table>				25 - IMPACT ATTENUATOR / CRASH CUSHION	31 - GUARDRAIL END	37 - TRAFFIC SIGN POST	43 - CURB	50 - WORK ZONE MAINTENANCE EQUIPMENT	26 - BRIDGE OVERHEAD STRUCTURE	32 - PORTABLE BARRIER	38 - OVERHEAD SIGN POST	44 - DITCH	51 - WALL	27 - BRIDGE PIER OR ABUTMENT	33 - MEDIAN CABLE BARRIER	39 - LIGHT / LUMINARIES SUPPORT	45 - EMBANKMENT	52 - BUILDING	28 - BRIDGE PARAPET	34 - MEDIAN GUARDRAIL BARRIER	40 - UTILITY POLE	46 - FENCE	53 - TUNNEL	29 - BRIDGE RAIL	35 - MEDIAN CONCRETE BARRIER	41 - OTHER POST, POLE OR SUPPORT	47 - MAILBOX	54 - OTHER FIXED OBJECT	30 - GUARDRAIL FACE	36 - MEDIAN OTHER BARRIER	42 - CULVERT	48 - TREE	99 - OTHER / UNKNOWN				49 - FIRE HYDRANT	
25 - IMPACT ATTENUATOR / CRASH CUSHION	31 - GUARDRAIL END	37 - TRAFFIC SIGN POST	43 - CURB	50 - WORK ZONE MAINTENANCE EQUIPMENT																																		
26 - BRIDGE OVERHEAD STRUCTURE	32 - PORTABLE BARRIER	38 - OVERHEAD SIGN POST	44 - DITCH	51 - WALL																																		
27 - BRIDGE PIER OR ABUTMENT	33 - MEDIAN CABLE BARRIER	39 - LIGHT / LUMINARIES SUPPORT	45 - EMBANKMENT	52 - BUILDING																																		
28 - BRIDGE PARAPET	34 - MEDIAN GUARDRAIL BARRIER	40 - UTILITY POLE	46 - FENCE	53 - TUNNEL																																		
29 - BRIDGE RAIL	35 - MEDIAN CONCRETE BARRIER	41 - OTHER POST, POLE OR SUPPORT	47 - MAILBOX	54 - OTHER FIXED OBJECT																																		
30 - GUARDRAIL FACE	36 - MEDIAN OTHER BARRIER	42 - CULVERT	48 - TREE	99 - OTHER / UNKNOWN																																		
			49 - FIRE HYDRANT																																			
FIRST HARMFUL EVENT <b>1</b>		MOST HARMFUL EVENT <b>1</b>																																				

DAMAGE	
DAMAGE SCALE	
<b>2</b>	1 - NONE 3 - FUNCTIONAL DAMAGE 2 - MINOR DAMAGE 4 - DISABLING DAMAGE 9 - UNKNOWN
DAMAGED AREA(S) INDICATE ALL THAT APPLY	
<input type="checkbox"/> - NO DAMAGE [ 0 ] <input type="checkbox"/> - UNDERCARRIAGE [ 14 ] <input type="checkbox"/> - TOP [ 13 ] <input type="checkbox"/> - ALL AREAS [ 15 ] <input type="checkbox"/> - UNIT NOT AT SCENE [ 16 ]	
INITIAL POINT OF CONTACT	
<b>04</b> 0 - NO DAMAGE 14 - UNDERCARRIAGE 1-12 - REFER TO UNIT DIAGRAM 15 - VEHICLE NOT AT SCENE 13 - TOP 99 - UNKNOWN	
TRAFFIC	
TRAFFICWAY FLOW <b>2</b>	TRAFFIC CONTROL <b>6</b>
# OF THROUGH LANES ON ROAD <b>2</b>	RAIL GRADE CROSSING <b>1</b>
UNIT / NON-MOTORIST DIRECTION	
FROM <b>2</b> TO <b>1</b> 1 - NORTH 5 - NORTHEAST 2 - SOUTH 6 - NORTHWEST 3 - EAST 7 - SOUTHEAST 4 - WEST 8 - SOUTHWEST 9 - OTHER / UNKNOWN	
UNIT SPEED <b>10</b>	DETECTED SPEED <b>1</b>
POSTED SPEED <b>25</b>	1 - STATED / ESTIMATED SPEED 2 - CALCULATED / EDR 3 - UNDETERMINED



# MOTORIST / Non-MOTORIST

LOCAL REPORT NUMBER  
**2023-00006560**

<b>UNIT #</b> <b>01</b>	<b>NAME:</b> LAST, FIRST, MIDDLE				<b>DATE OF BIRTH</b>			<b>AGE</b>	<b>GENDER</b>			
<b>ADDRESS:</b> STREET, CITY, STATE, ZIP					<b>CONTACT PHONE - INCLUDE AREA CODE</b>							
<b>INJURIES</b>	<b>INJURED TAKEN BY</b>	<b>EMS AGENCY (NAME)</b>	<b>INJURED TAKEN TO: MEDICAL FACILITY (NAME, CITY)</b>		<b>SAFETY EQUIPMENT USED</b>	<input type="checkbox"/> DOT-COMPLIANT MC HELMET	<b>SEATING POSITION</b>	<b>AIR BAG USAGE</b>	<b>EJECTION</b>	<b>TRAPPED</b>		
<b>OL STATE</b>	<b>OPERATOR LICENSE NUMBER</b>		<b>OFFENSE CHARGED</b>		<b>LOCAL CODE</b>	<b>OFFENSE DESCRIPTION</b>			<b>CITATION NUMBER</b>			
<b>OL CLASS</b>	<b>ENDORSEMENT SELECT UP TO 2</b>	<b>RESTRICTION SELECT UP TO 3</b>		<b>DRIVER DISTRACTED BY</b>	<b>ALCOHOL / DRUG SUSPECTED</b>		<b>ALCOHOL TEST</b>		<b>DRUG TEST(S)</b>			
					<input type="checkbox"/> ALCOHOL <input type="checkbox"/> MARIJUANA <input type="checkbox"/> OTHER DRUG		<b>STATUS</b>	<b>TYPE</b>	<b>VALUE</b>	<b>STATUS</b>	<b>TYPE</b>	<b>RESULT SELECT UP TO 4</b>

<b>UNIT #</b> <b>02</b>	<b>NAME:</b> LAST, FIRST, MIDDLE <b>RODGERS, CHRISTOPHER JAMES</b>				<b>DATE OF BIRTH</b> <b>10 / 20 / 1994</b>			<b>AGE</b> <b>28</b>	<b>GENDER</b> <b>M</b>			
<b>ADDRESS:</b> STREET, CITY, STATE, ZIP <b>55 MILL ST NEWARK, OH 43055</b>					<b>CONTACT PHONE - INCLUDE AREA CODE</b>							
<b>INJURIES</b> <b>5</b>	<b>INJURED TAKEN BY</b>	<b>EMS AGENCY (NAME)</b>	<b>INJURED TAKEN TO: MEDICAL FACILITY (NAME, CITY)</b>		<b>SAFETY EQUIPMENT USED</b> <b>04</b>	<input type="checkbox"/> DOT-COMPLIANT MC HELMET	<b>SEATING POSITION</b> <b>01</b>	<b>AIR BAG USAGE</b> <b>1</b>	<b>EJECTION</b> <b>1</b>	<b>TRAPPED</b> <b>1</b>		
<b>OL STATE</b> <b>OH</b>	<b>OPERATOR LICENSE NUMBER</b>		<b>OFFENSE CHARGED</b> <b>331.34</b>		<b>LOCAL CODE</b> <input checked="" type="checkbox"/>	<b>OFFENSE DESCRIPTION</b> <b>ALL OTHER OFFENSES</b>			<b>CITATION NUMBER</b> <b>215534</b>			
<b>OL CLASS</b> <b>2</b>	<b>ENDORSEMENT SELECT UP TO 2</b>	<b>RESTRICTION SELECT UP TO 3</b>		<b>DRIVER DISTRACTED BY</b> <b>9</b>	<b>ALCOHOL / DRUG SUSPECTED</b>		<b>ALCOHOL TEST</b>		<b>DRUG TEST(S)</b>			
					<input type="checkbox"/> ALCOHOL <input type="checkbox"/> MARIJUANA <input type="checkbox"/> OTHER DRUG		<b>STATUS</b>	<b>TYPE</b>	<b>VALUE</b>	<b>STATUS</b>	<b>TYPE</b>	<b>RESULT SELECT UP TO 4</b>

<b>UNIT #</b>	<b>NAME:</b> LAST, FIRST, MIDDLE				<b>DATE OF BIRTH</b>			<b>AGE</b>	<b>GENDER</b>			
<b>ADDRESS:</b> STREET, CITY, STATE, ZIP					<b>CONTACT PHONE - INCLUDE AREA CODE</b>							
<b>INJURIES</b>	<b>INJURED TAKEN BY</b>	<b>EMS AGENCY (NAME)</b>	<b>INJURED TAKEN TO: MEDICAL FACILITY (NAME, CITY)</b>		<b>SAFETY EQUIPMENT USED</b>	<input type="checkbox"/> DOT-COMPLIANT MC HELMET	<b>SEATING POSITION</b>	<b>AIR BAG USAGE</b>	<b>EJECTION</b>	<b>TRAPPED</b>		
<b>OL STATE</b>	<b>OPERATOR LICENSE NUMBER</b>		<b>OFFENSE CHARGED</b>		<b>LOCAL CODE</b>	<b>OFFENSE DESCRIPTION</b>			<b>CITATION NUMBER</b>			
<b>OL CLASS</b>	<b>ENDORSEMENT SELECT UP TO 2</b>	<b>RESTRICTION SELECT UP TO 3</b>		<b>DRIVER DISTRACTED BY</b>	<b>ALCOHOL / DRUG SUSPECTED</b>		<b>ALCOHOL TEST</b>		<b>DRUG TEST(S)</b>			
					<input type="checkbox"/> ALCOHOL <input type="checkbox"/> MARIJUANA <input type="checkbox"/> OTHER DRUG		<b>STATUS</b>	<b>TYPE</b>	<b>VALUE</b>	<b>STATUS</b>	<b>TYPE</b>	<b>RESULT SELECT UP TO 4</b>

<b>INJURIES</b>	<b>SEATING POSITION</b>	<b>AIR BAG</b>	<b>OL CLASS</b>	<b>OL RESTRICTION(S)</b>	<b>DRIVER DISTRACTION</b>	<b>TEST STATUS</b>	
1 - FATAL 2 - SUSPECTED SERIOUS INJURY 3 - SUSPECTED MINOR INJURY 4 - POSSIBLE INJURY 5 - NO APPARENT INJURY	1 - FRONT - LEFT SIDE (MOTORCYCLE DRIVER) 2 - FRONT - MIDDLE 3 - FRONT - RIGHT SIDE 4 - SECOND - LEFT SIDE (MOTORCYCLE PASSENGER) 5 - SECOND - MIDDLE 6 - SECOND - RIGHT SIDE 7 - THIRD - LEFT SIDE (MOTORCYCLE SIDE CAR) 8 - THIRD - MIDDLE 9 - THIRD - RIGHT SIDE 10 - SLEEPER SECTION OF TRUCK CAB 11 - PASSENGER IN OTHER ENCLOSED CARGO AREA (NON-TRAILING UNIT, BUS, PICK-UP WITH CAP) 12 - PASSENGER IN UNENCLOSED CARGO AREA 13 - TRAILING UNIT 14 - RIDING ON VEHICLE EXTERIOR (NON-TRAILING UNIT) 15 - NON-MOTORIST 99 - OTHER / UNKNOWN	1 - NOT DEPLOYED 2 - DEPLOYED FRONT 3 - DEPLOYED SIDE 4 - DEPLOYED BOTH FRONT / SIDE 5 - NOT APPLICABLE 9 - DEPLOYMENT UNKNOWN	1 - CLASS A 2 - CLASS B 3 - CLASS C 4 - REGULAR CLASS (OHIO = D) 5 - M/C MOPED ONLY 6 - NO VALID OL	1 - ALCOHOL INTERLOCK DEVICE 2 - CDL INTRASTATE ONLY 3 - CORRECTIVE LENSES 4 - FARM WAIVER 5 - EXCEPT CLASS A BUS 6 - EXCEPT CLASS A & CLASS B BUS 7 - EXCEPT TRACTOR-TRAILER 8 - INTERMEDIATE LICENSE RESTRICTIONS 9 - LEARNER'S PERMIT RESTRICTIONS 10 - LIMITED TO DAYLIGHT ONLY 11 - LIMITED TO EMPLOYMENT 12 - LIMITED - OTHER 13 - MECHANICAL DEVICES (SPECIAL BRAKES, HAND CONTROLS, OR OTHER ADAPTIVE DEVICES) 14 - MILITARY VEHICLES ONLY 15 - MOTOR VEHICLES WITHOUT AIR BRAKES 16 - OUTSIDE MIRROR 17 - PROSTHETIC AID 18 - OTHER	1 - NOT DISTRACTED 2 - MANUALLY OPERATING AN ELECTRONIC COMMUNICATION DEVICE (TEXTING, TYPING, DIALING) 3 - TALKING ON HANDS-FREE COMMUNICATION DEVICE 4 - TALKING ON HAND-HELD COMMUNICATION DEVICE 5 - OTHER ACTIVITY WITH AN ELECTRONIC DEVICE 6 - PASSENGER 7 - OTHER DISTRACTION INSIDE THE VEHICLE 8 - OTHER DISTRACTION OUTSIDE THE VEHICLE 9 - OTHER / UNKNOWN	1 - NONE GIVEN 2 - TEST REFUSED 3 - TEST GIVEN, CONTAMINATED SAMPLE / UNUSABLE 4 - TEST GIVEN, RESULTS KNOWN 5 - TEST GIVEN, RESULTS UNKNOWN	
<b>INJURED TAKEN BY</b>	1 - NOT TRANSPORTED / TREATED AT SCENE 2 - EMS 3 - POLICE 9 - OTHER / UNKNOWN	<b>EJECTION</b>	1 - NOT EJECTED 2 - PARTIALLY EJECTED 3 - TOTALLY EJECTED 4 - NOT APPLICABLE	<b>OL ENDORSEMENT</b>	H - HAZMAT M - MOTORCYCLE P - PASSENGER N - TANKER Q - MOTOR SCOOTER R - THREE-WHEEL MOTORCYCLE S - SCHOOL BUS T - DOUBLE & TRIPLE TRAILERS X - TANKER / HAZMAT	<b>ALCOHOL TEST TYPE</b>	1 - NONE 2 - BLOOD 3 - URINE 4 - BREATH 5 - OTHER
<b>SAFETY EQUIPMENT</b>	1 - NONE USED 2 - SHOULDER BELT ONLY USED 3 - LAP BELT ONLY USED 4 - SHOULDER & LAP BELT USED 5 - CHILD RESTRAINT SYSTEM - FORWARD FACING 6 - CHILD RESTRAINT SYSTEM - REAR FACING 7 - BOOSTER SEAT 8 - HELMET USED 9 - PROTECTIVE PADS USED (ELBOW, KNEES, ETC.) 10 - REFLECTIVE CLOTHING 11 - LIGHTING - PEDESTRIAN / BICYCLE ONLY 99 - OTHER / UNKNOWN	<b>TRAPPED</b>	1 - NOT TRAPPED 2 - EXTRICATED BY MECHANICAL MEANS 3 - FREED BY NON-MECHANICAL MEANS	<b>CONDITION</b>	1 - APPARENTLY NORMAL 2 - PHYSICAL IMPAIRMENT 3 - EMOTIONAL (E.G., DEPRESSED, ANGRY, DISTURBED) 4 - ILLNESS 5 - FELL ASLEEP, FAINTED, FATIGUED, ETC. 6 - UNDER THE INFLUENCE OF MEDICATIONS / DRUGS / ALCOHOL 9 - OTHER / UNKNOWN	<b>DRUG TEST TYPE</b>	1 - NONE 2 - BLOOD 3 - URINE 4 - OTHER
						<b>DRUG TEST RESULT(S)</b>	1 - AMPHETAMINES 2 - BARBITURATES 3 - BENZODIAZEPINES 4 - CANNABINOIDS 5 - COCAINE 6 - OPIATES / OPIOIDS 7 - OTHER 8 - NEGATIVE RESULTS